



 **From M42 Junction 4**
 A34 Stratford Road follow signs for Birmingham. At fourth island turn right onto Cranmore Boulevard. At second mini roundabout turn right onto Highlands Road. First left into Cranmore Avenue.


 **From M6 - North of Birmingham**
 Leave M6 at junction 23A for M42 South. Leave M42 at junction 4 for A34 Birmingham. Follow local map and directions.

 **From North East - M1**
 Leave M1 at junction 23A for A42 Birmingham. A42 leads into M42. Leave M42 at junction 4 for A34 Birmingham. Follow local map and directions.

 **From South West - M5**
 Leave M5 at junction 4A for M42. Leave M42 at junction 4 for A34 Birmingham. Follow local map and directions.

 **Parking**
 There is parking available onsite.

 **By Rail**
 Solihull Station and Shirley Station are both approximately 2 miles from Cranmore Park; Birmingham International is 8 miles away.

 **By Bus**
 No. 6 bus leaves Solihull Rail Station at 10 minute intervals to Marshall Lake Road and then an 800 yard walk down Cranmore Road to Cranmore Boulevard. The same bus leaves Birmingham City Centre.

